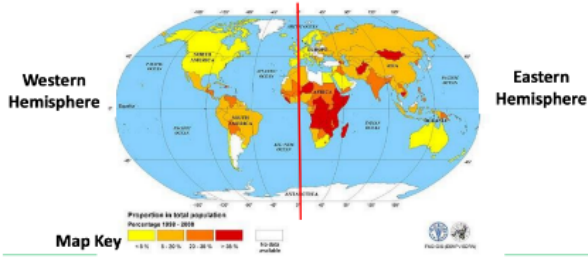


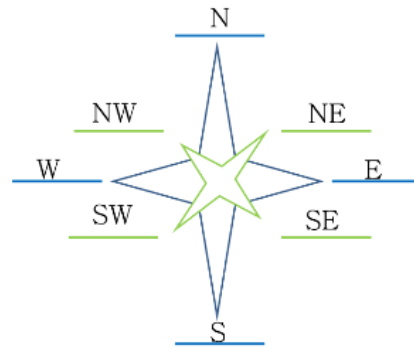
Here is your Geography work for today:

Start with your 'Do Now' to see how much you remember from last time. One question asks you about something we learnt quite a while back. Let's see if you still remember.

How many oceans are there?



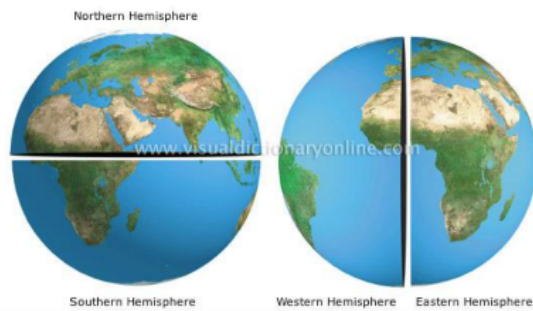
What is this called?



Which continent do we live in?



In which hemisphere will you find Europe?



The continent of Europe is completely in the northern hemisphere and mainly in the eastern . Europe borders the Arctic in the north, the Atlantic Ocean in the west and the Mediterranean Sea in the Reykjavik in Iceland is Europe's and the world's most northern capital .

Fill in the missing words:

city Ocean located
south hemisphere



Europe Fact File:

Europe is the second smallest continent in size.

Smallest country: Vatican City, this is a *city state*

Largest country: Russia

This is Europe at night time. It is bright because it is the third most populated continent.

Most *populated* city: Istanbul in Turkey, it has 15 Million inhabitants. The western part of the city is in Europe and the eastern part is in Asia

Smallest town: Hum in Croatia, it has a population of 21 people.

city state: a country that is made up of a city

most populated: the most people live there

inhabitants: people who live in one city, country or area



Look at the map of Europe:



This is Europe.

1. Name 5 countries.
2. Find 5 capital cities.
3. Find Turkey on the map.
4. Find London on the map
5. Which capital city is furthest north? Can you find it?

Challenge:

What other interesting facts can you find out about Europe?
Now make your own fact file.

